


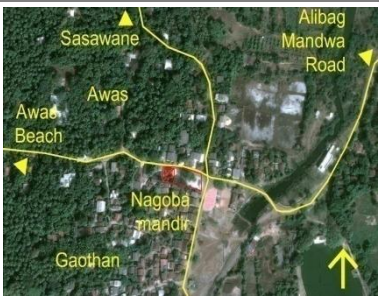







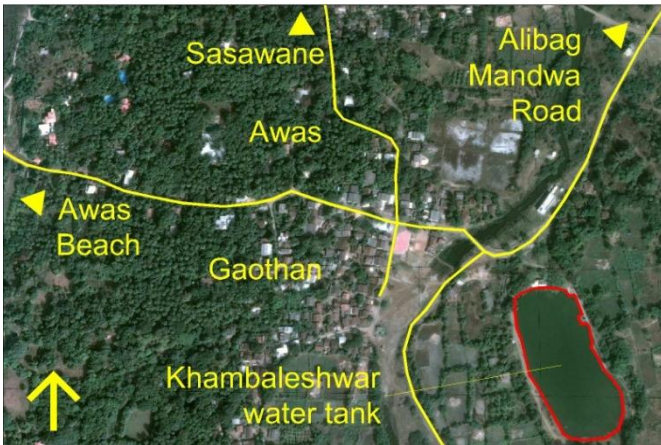














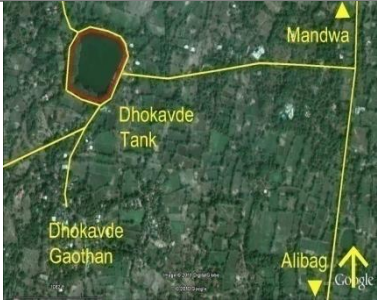








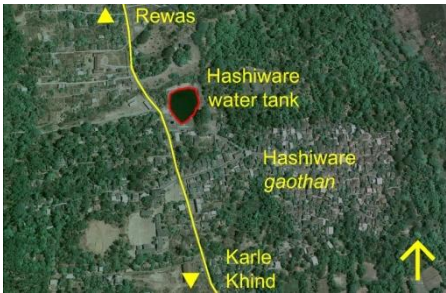















































Sr. No.	Survey Code	Nature of monuments, buildings, precincts, etc.	Location	Ownership	Usage	Special Feature	Date of construction	Classification	Grading	State of Preservation
1	004-A-Awas-01-Nagoba Mandir	Nagoba Mandir	Near Hanuman Mandir, village Awas, Taluka Alibag of Raigad district	Grampanchayat, Awas village	Place of worship	Mandir dedicated to 'Nagoba' / Serpent Deity. Very few places of worship dedicated to wild life are in existence today.	19th century	A (cul)	IIB	Good
										
	Street View		East Elevation		Internal View		View of attic and viewing gallery		Location Map	
2	004-A-Awas-04-Vakratunda Mandir Complex	Ganesh Mandir with a stepped well	Village Awas, Taluka Alibag of Raigad district	Grampanchayat Awas village	Place of worship	Unaltered stone <i>garbhagruha</i> , <i>sabhamandap</i> with carved wooden columns beams, brackets.	19th century	A (arc)(cul)	IIB	Minor Repair
										
	Street View		Internal view of western Pokhran		Eastern Pokhran view		View of Sabhamandap and Garbhagruha		Location Map	
3	004-A-Awas-05-Khambaleshwar water tank	Water tank near Khambaleshwar Mandir, Awas	Village Awas, Taluka Alibag of Raigad district	Collector, Raigad District	Water body	Water tank amidst dense indigenous vegetation	19th century	I (sce) Natural heritage	IE	Good
										
	View from south Awas Water tank		View from North Awas Water tank		Location Map					

















Sr. No.	Survey Code	Nature of monuments, buildings, precincts, etc.	Location	Ownership	Usage	Special Feature	Date of construction	Classification	Grading	State of Preservation
4	006-A-Bamnoli-01-Khadtal Bridge	Khadtal Bridge	Khadtal Bridge, Village Bamnoli, Taluka Alibag of Raigad district	PWD, Maharashtra State	Infrastructure for Transportation	Well preserved beautiful stone arches supporting the bridge	1840	C (seh)	III	Good
										
	Western elevation		Detail view		Vehicular road view		Plaque		Location Map	
5	016-A-Chari-03-Patil House	Patil House	Near Shri Ganesh Mandir, Village Chari, Taluka Alibag of Raigad district	Private	Residential	A prototype of Savkar house/ Domestic architecture. Historic background of 'Kul Kayda' and <i>satyagraha</i> against <i>savkari</i>	19th century	A(arc) C (seh)	III	Major Repair
										
	Street view South west corner		North east corner view		Internal staircase railing detail		Internal staircase detail		Location Map	
6	022-A-Dhokawade-01-Dhokawade Tank	Dhokawade Water Tank	Village Dhokawade, Alibag Taluka of Raigad District	Collector, Raigad District	Water body	Water tank amidst dense vegetation	Not Known	I(sce), Natural Heritage	IIB	Good
										
	View1		View2		View3		View4		Location Map	










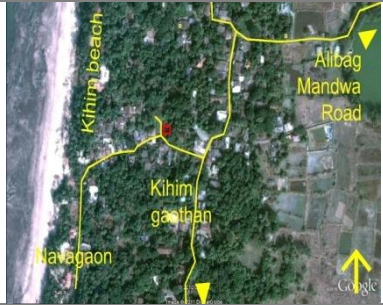


Sr. No.	Survey Code	Nature of monuments, buildings, precincts, etc.	Location	Ownership	Usage	Special Feature	Date of construction	Classification	Grading	State of Preservation
7	032-A-Hashiware-01- Navigation Beacon	Hashiware Observation Tower	Hashiware village, Taluka Alibag of Raigad district	Maharashtra Maritime board	Infrastructure	Navigation beacon situated at a strategic location on a hill top overlooking surrounding maritime routes	19th century	A(his) C (seh)	I	Good
										
	Location view 1		East Elevation		Detail view of Tower top		Detail of tower wall		Location Map	
8	032-A-Hashiware-02- Water Tank	Hashiware Water tank	Hashiware village, Taluka Alibag of Raigad district	Collector, Raigad District	Water body	Water tank amidst dense vegetation	Not Known	I(sce) Natural Heritage	IE	Good
										
	Panoramic view1		Panoramic view2		Panoramic view3		Location Map			
9	035-A-Kankeshwar-01-Kankeshwar Mandir Complex and Devrai	Kankeshwar Mandir complex	Kankeshwar Hills, Taluka Alibag of Raigad district	Kankeshwar Mandir Trust	Place of worship	Hemadpanthi style Mandir, with Pokharan, secondary shrines and dense vegetation (originally Sacred Grove) situated on the hillock	11 th to 18 th Century	A(arc)(his)(cul), I(sce) Natural heritage	Precinct	Minor Repair
										
	Mandir View 1		Water reservoir		Stepped Well view 1		Deepmala		Subsidiary Shrine 2	
									Location Map	


















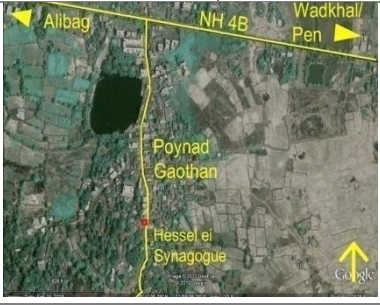
Sr. No.	Survey Code	Nature of monuments, buildings, precincts, etc.	Location	Ownership	Usage	Special Feature	Date of construction	Classification	Grading	State of Preservation
10	035-A-Kankeshwar-01a-Main Kankeshwar Mandir	Main Kankeshwar Mandir	Kankeshwar Hills, Taluka Alibag of Raigad district	Kankeshwar Mandir Trust	Place of worship	The main Kankeshwar Mandir is in Hemadpanthi and Chalukya style. It is a well proportioned, multi faceted structure. It has carved sculptures, ornate architectural and sculptural detailing in black basalt stone.	11 th Century	A (arc) A (his) A (cul)	I	Minor Repair
										
	Kankeshwar Mandir view of southern facade	Kankeshwar Mandir view from northeast	Entrance threshold of Kankeshwar's <i>garbhagruha</i>	Stone architrave at entrance of Kankeshwar's <i>garbhagruha</i>	Shivling, Kankeshwar Mandir	Location Map				
11	035-A-Kankeshwar-01b-Central Octagonal Kalyani	Central Octagonal Kalyani	Kankeshwar Hills, Taluka Alibag of Raigad district	Kankeshwar Mandir Trust	Place of worship	A centrally located octagonal water tank for sacred rituals abutting the main Mandir.	Not known	A (arc) A (his) A (cul) I (sce)	I	Minor Repair
										
	Interior view of octagonal kalyani from the east	View of octagonal kalyani with Kankeshwar Mandir in backdrop	View of octagonal kalyani from its south	Location Map						
12	035-A-Kankeshwar-01c-Kundeshwar Mandir	Kundeshwar Mandir	Kankeshwar Hills, Taluka Alibag of Raigad district	Kankeshwar Mandir Trust	Place of worship	A small subsidiary shrine built in dressed black basalt stone with a main <i>garbhagruha</i> attached with a porch housing a <i>nandi</i> and with ornate sculptural detailing in stone.	Not known	A (arc) A (his) A (cul)	IIA	Good
										












Sr. No.	Survey Code	Nature of monuments, buildings, precincts, etc.	Location	Ownership	Usage	Special Feature	Date of construction	Classification	Grading	State of Preservation
	View of Kundeshwar Mandir from west		South eastern view of Kundeshwar Mandir		View of <i>garbhagruha shikhara</i> of Kundeshwar		Nandi in entrance porch of Kundeshwar Mandir		Location Map	
13	035-A-Kankeshwar-01d-Mankeshwar Mandir	Mankeshwar Mandir	Kankeshwar Hills, Taluka Alibag of Raigad district	Kankeshwar Mandir Trust	Place of worship	A small subsidiary shrine built in dressed black basalt stone with a main <i>garbhagruha</i> attached with a porch and with ornate sculptural detailing in stone.	Not known	A (arc) A (his) A (cul)	IIA	Good
										
	Mankeshwar Mandir		View of Mankeshwar Mandir from the north		View of entrance porch of Mankeshwar Mandir		Location Map			
14	035-A-Kankeshwar-01e-Rameshwar Mandir	Rameshwar Mandir	Kankeshwar Hills, Taluka Alibag of Raigad district	Kankeshwar Mandir Trust	Place of worship	A small subsidiary shrine built in laterite stone masonry without any ornamentation and a single <i>garbhagruha</i>	Not known	A (arc) A (his) A (cul)	IIA	Minor Repair
										
	West view of Rameshwar Mandir		Southwest view of Rameshwar Mandir		Interior view of dome of Rameshwar Mandir		Location Map			
15	035-A-Kankeshwar-01f-Vishnu Mandir	Vishnu Mandir	Kankeshwar Hills, Taluka Alibag of Raigad district	Kankeshwar Mandir Trust	Place of worship	A small subsidiary shrine built in laterite stone masonry without any ornamentation and a single <i>garbhagruha</i>	Not known	A (arc) A (his) A (cul)	IIA	Minor Repair
										
	East view of Vishnu Mandir		Southeast view of Vishnu Mandir				Location Map			
















Sr. No.	Survey Code	Nature of monuments, buildings, precincts, etc.	Location	Ownership	Usage	Special Feature	Date of construction	Classification	Grading	State of Preservation
16	035-A-Kankeshwar-01g-Bramha kund	Bramha kund	Kankeshwar Hills, Taluka Alibag of Raigad district	Kankeshwar Mandir Trust	Place of worship	A square shaped water tank built in laterite stone for sacred rituals with a well demarcated wall punctured by arches. This tank is amidst the <i>devrai</i> away from the main cluster	Not known	A (arc) A (his) A (cul) I (sce)	IIA	Good
										
	Ram kund		Interior view of Ram kund		Arched opening of Ram kund		Niche in Ram kund periphery wall		Location Map	
17	035-A-Kankeshwar-01h-Gomukh	Gomukh	Kankeshwar Hills, Taluka Alibag of Raigad district	Kankeshwar Mandir Trust	Place of worship	A rectangular water tank built around a natural water spring. This tank is amidst the <i>devrai</i> away from the main Mandir complex	Not known	A (arc) A (his) A (cul) I (sce)	IIA	Minor Repair
										
	Gomukh		Holding area in front of the gomukh	Laterite flooring of holding area near the gomukh		Gomukh kund amidst the surrounding devrai			Location Map	
18	035-A-Kankeshwar-01i-Paleshwar Mandir	Paleshwar Mandir	Kankeshwar Hills, Taluka Alibag of Raigad district	Kankeshwar Mandir Trust	Place of worship	A small subsidiary shrine built in laterite stone masonry without any ornamentation and a single <i>garbhagruha</i> . This shrine is located on the paved path leading to the main Mandir complex within the Kankeshwar <i>devrai</i>	Not known	A (arc) A (his) A (cul)	IIA	Good
										
	Paleshwar Mandir		North view of Paleshwar Mandir		Location Map					















Sr. No.	Survey Code	Nature of monuments, buildings, precincts, etc.	Location	Ownership	Usage	Special Feature	Date of construction	Classification	Grading	State of Preservation
19	039-A-Alibag-01-Alibag fort complex	Island fort	1 Km West of Alibag beach in the Arabian Sea, Alibag Taluka of Raigad District	Archaeological Survey of India, Aurangabad Circle, Maharashtra State	Fort as part of Chhatrapati Shivaji's naval defence strategy.	An important sea fort, historically associated with Shivaji Maharaj and then Kanhoji Angre. There are two entrance gates, freshwater wells and Siddhivinayak Mandir.	Fortification strengthened by Shivaji Maharaj in 1662 and then by Kanhoji Angre in 1713. The date of original construction not known	A (arc)(his) B(per) D (bio) I(sce) Natural Heritage	I	Ruin
										
	General View 1		Fort Walls view 1		Fort Walls view 2		Mandir on Fort		Location Map	
20	039-A-Khanderi-01-Khanderi island complex	Khanderi Island fort	4.5 Km West of Nagaon beach in the Arabian Sea, Alibag Taluka of Raigad District	Mumbai Port Trust	Island Sea Fort, Lighthouse	Natural island sea fort with important ancient history. Remnants of fortifications and Light House.	Fort built 1679, Light house built in 1867	A (arc)(his) B(per) I(sce) Natural heritage	I	Ruin
										
	View 1		Bay view		View 2		Bastion View		Location Map	
21	039-A-Khanderi-02-Underi island complex	Underi island fort	2 Km West of Nagaon beach in the Arabian Sea, Alibag Taluka of Raigad District	Maharashtra Maritime Board	Island Sea Fort	Important island sea fort; remnants of fortifications	1680	A (arc)(his) B(per) I(sce) Natural Heritage	I	Ruin
										
	Fort Walls view 1		Bastion view 1		Fort Walls view 2		Fort Walls view 3		Gate	
									Location Map	




Sr. No.	Survey Code	Nature of monuments, buildings, precincts, etc.	Location	Ownership	Usage	Special Feature	Date of construction	Classification	Grading	State of Preservation
22	043-A-Kihim-02- House No.223 of Kihim Grampanchayat	Bene Israeli house No.223	Opposite Amruteshwar Mandir, Village Kihim, Alibag Taluka of Raigad District	Private - Unknown	Residential	A prototype of domestic architecture with ornate architectural elements & motifs also indicating the house constructed by a Bene Israeli	19th century	A (arc)	III	Minor Repair
										
	Street View South east corner		Street view South west corner		Entrance verandah view		Bracket detail view 1		Location Map	
23	043-A-Kihim-03- Amruteshwar Mandir	Amruteshwar Mandir	Kihim village, Alibag Taluka of Raigad District	Grampanchayat, Kihim Village	Place of worship	Unaltered stone Garbhagruha housed in a simple domestic structure. Idols of archaeological importance	Not known	A (cul)	III	Major Repair
										
	Street View, west elevation		Garbhagruha view 1		Shivling in garbhagruha		Garbhagruha shikhara, construction detail		Location Map	
24	043-A-Kihim-09- Kihim water tank	Kihim lake	Attached to Bhileshwar Mandir, Kihim village, Alibag Taluka of Raigad District	Collector, Raigad District	Water body	Large Water tank with natural vegetation along the shore		I(sce), Natural Heritage	IE	Good
										
	Tank view with Bhileshwar Mandir						Location Map			











Sr. No.	Survey Code	Nature of monuments, buildings, precincts, etc.	Location	Ownership	Usage	Special Feature	Date of construction	Classification	Grading	State of Preservation
25	044-A-Kolgaon-01-Navigation Beacon	Navigation Beacon	Kolgaon village, Taluka Alibag of Raigad district	Maharashtra Maritime board	Infrastructure	Navigation beacon situated at a strategic location on a hill top overlooking surrounding maritime routes	19th century	A(arc) C (seh)	I	Good
										
	Location view		Tower elevation		Tower entrance	Tower internal view	Rungs ascending tower	Tower metal gate	Location Map	
26	067-A-Nevedar Navagaon-01-Bene Israeli Cemetery	Bene Israeli cemetery	Navagaon Village, Alibag Taluka of Raigad District	Grampanchayat / Bene Israeli Community	Cemetery	Believed to be the region where Bene Israelis' first landed in India 2000 years ago.	Not known	C(seh)	IIB	Major Repair
										
	Jerusalem gate entrance		Southern quarter		Northern quarter		Memorial	Tomb stone in southern quarter	Location Map	
27	072-A-Poynad-01-Hessed-El Synagogue	Hessed- El Synagogue	Poynad village, Alibag Taluka of Raigad district	Private	Place of worship	One of the few existing synagogues of Bene Israeli community	1933	C(seh)	III	Good
										
	Street view from East		Prayer hall view 2		Signage above entrance door		Prayer hall religious plaque		Location Map	












Sr. No.	Survey Code	Nature of monuments, buildings, precincts, etc.	Location	Ownership	Usage	Special Feature	Date of construction	Classification	Grading	State of Preservation
28	072-A-Poynad-03-Poynad Tank	Poynad Water tank	Off Poynad village market road, village Poynad, Alibag Taluka of Raigad district	Collector, Raigad District	Water body	Water Tank centrally located in the village	Not known	I(sce) Natural Heritage	IE	Minor Repair
										
	View 1		View 2		View 3		Location Map			
29	078-A-Rewas-02-Rewas Mangroves	Rewas Mangroves	Rewas Creek	Collector, Raigad District	Unique and important estuarine vegetation and ecosystem	Unique estuarine eco system; protection of harbour	Natural	I (sce) Natural heritage	IE	Minor Repair
										
	Mangroves near Rewas Jetty								Location Map	
30	080-A-Sagargad-01-Sagargad	Sagargad	Sagargad Village, Alibag Taluka of Raigad district	Archaeological Survey of India, Aurangabad Circle, Maharashtra State	Hill Fort; part of defence architecture,	Fort with historically important.-remnants of fortifications	Earliest reference- 1713	A (his) I(sce) Natural Heritage	I	Ruin
										
	Panoramic view of west side		Vanartok pinnacle	Water tank near Shiv and Ganesh Mandir	Gomukh	Ruins of a wall on north	Location Map			








Sr. No.	Survey Code	Nature of monuments, buildings, precincts, etc.	Location	Ownership	Usage	Special Feature	Date of construction	Classification	Grading	State of Preservation
31	082-A-Sasavane-01-Sculptor V. P. Karmarkar' s House and Museum	Sculptor V. P. Karmarkar' s residence and museum	Sasavane Village, Alibag Taluka of Raigad District	Private - Karmarkar Family	Residential and cultural	House with a distinct architectural character belonging to renowned sculptor Karmarkar. Now adapted as a private museum exhibiting his works.	1967, Formal Museum was opened in 1986	C(seh) D (bio)	IIB	Good
										
	Street view north east corner		Staircase leading to gallery above a		Gallery verandah	Gallery view b	Gallery view truss detail		Location Map	
32	082-A-Sasavane-05-Primary School	Primary School	Opposite Karmarkar' s Museum, Sasavane village, Alibag taluka of Raigad district	Raigad Jilha Parishad	Education	Part of a series of primary school buildings opened during the mid 19th century	April 1868	C (seh)	III	Good
										
	Main entrance		View from entrance gate on west				Classroom truss detail		Location Map	
33	085-A-Shahbaz-01-Primary School	Shahbaz Primary School	Shahbaz village, Alibag Taluka of Raigad district	Raigad Jilha Parishad	Educational	Part of a series of primary school buildings opened during the mid 19th century	1865	C (seh)	III	Good
										
	South eastern corner view		North elevation part		West elevation		Window detail north face		Location Map	











Sr. No.	Survey Code	Nature of monuments, buildings, precincts, etc.	Location	Ownership	Usage	Special Feature	Date of construction	Classification	Grading	State of Preservation
34	085-A-Shahbaz-02-Mandir Precinct	Shahbaz Mandir complex	Shahbaz village, Alibag Taluka of Raigad district	Grampanchayat, Shahbaz Village	Place of worship	A group of Mandirs alongside a water tank, used as a community space	Early 18th century	A(arc)(cul) I(sce) Natural Heritage	Precinct	Minor Repair
	 									
	Community Space view 1		Community Space view 2		View from East			Location Map		
35	085-A-Shahbaz-02a-Devi Mandir	Devi Mandir, Shahbaz	On the eastern periphery of the complex	Grampanchayat, Shahbaz Village	Place of worship	The oldest surviving Mandir of the Shahbaz precinct. Distinct <i>garbhagruha</i> and <i>sabhamandap</i>	Early 18th century	A(arc)	IIB	Good
										
	East Elevation		North Elevation				Garbhagruha dome detail		Location Map	
36	085-A-Shahbaz-02b-Laxmi Narayan Mandir	Laxmi Narayan Mandir, Shahbaz	Extreme South west corner of the complex	Private	Place of worship	A prototype Mandir, consisting of wooden framed and sloping roof sabhamandap enclosing an older domed <i>Garbhagruha</i>	19th century	A(arc)	IIB	Minor Repair
										
	West Elevation		South Elevation		East Elevation		<i>Garbhagruha</i> in the <i>sabhamandap</i>		Location Map	





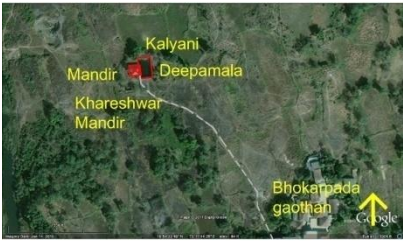




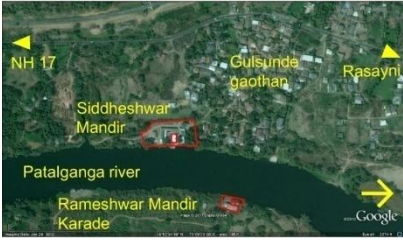
Sr. No.	Survey Code	Nature of monuments, buildings, precincts, etc.	Location	Ownership	Usage	Special Feature	Date of construction	Classification	Grading	State of Preservation
37	096-A-Thal-04-Agar Mandir Complex	A group of Mandirs and a stepped well	Thal Village, Alibag Taluka of Raigad district	Grampanchayat, Thal Village	Place of worship	Prototype of a village Mandir complex with a stepped well	18th century	A (arc)(cul)	IIB	Good
										
	Street view from West c		Ram Hanuman Mandir West elevation		Ram Hanuman Mandir Garbhagruha	Shiva Mandir view North west corner		Shiv Mandir Garbhagruha	Location Map	
38	098-A-Vaghole-02-Teenveera Twin Lake Complex	Teenveera and Vaghole dam	Teenveera Village, near Vagholi phata on Wadkhal Alibag road, Taluka Alibag of Raigad district	Collector, Raigad District	Water body, Irrigation	The Vagholi and the Teenveera lake and dam are almost twin earthen dams within close proximity of each other jointly supporting the ecosystem of the area.	Not known	I(sce) Natural, Socio-cultural Heritage	IE	Minor Repair
										
	Dam view		Dam and Lake		Dam top view		Lake and surroundings		Location Map	
39	101-A-Varsoli-03-Varsoli Stepped Well	Varsoli stepped well	Near Bhairi Mata Mandir, Varsoli village, Alibag Taluka of Raigad district	Private ownership - Sandeep Patil	Well	Stepped well in coursed black basalt stone masonry with ornate carvings and detailing. Stone idols of Vithal Rakhmai found in vicinity, could be of Archeological importance	18th century	A (arc) C (seh) F	I	Minor Repair
										
	Steps view 1		Steps view 2	Southern inner face of well	Stone relief work in niche b	Water level marker	Vithal Rakhmai Idols		Location Map	








Sr. No.	Survey Code	Nature of monuments, buildings, precincts, etc.	Location	Ownership	Usage	Special Feature	Date of construction	Classification	Grading	State of Preservation
40	567-Pali-D Sampson Cold drink House	Sampson Cold Drink House	Pen Alibag Road, Village Pali, Alibag Taluka of Raigad District	D Sampson Cold Drinks	Cold drink factory and restaurant	First soda factory established by a Bene Israeli in Alibag taluka 70 years ago. Interesting old machinery.	1938	C (seh)	III	Minor Repair
										
	Street view		Interior view 2		Bottling plant		Soda machine		Location Map	
41	568-Shirwale-Bahireedev Mandir complex	Bahireedev Mandir .complex	Shirwale Manakule road, Shirwale village, Alibag Taluka of Raigad district	Grampanchayat, Shirwale Village	Place of worship	Mandir located next to a natural tank Distinct architectural character with a large dome.	Not known	A (arc)(cul) I (sce) Natural Heritage	III	Minor Repair
										
	View from north		South elevation		Garbhagruha view		Garbhagruha dome interior view		Location Map	
















Sr. No.	Survey Code	Nature of monuments, buildings, precincts, etc.	Location	Ownership	Usage	Special Feature	Date of Construction	Classification	Grading	State of Preservation
42	116-P-Apte-01-Apte pond Precinct	Apte village Precinct	Northern half of the village divided by Apte Rasayani bypass road of Apte Village, Taluka Panvel of Raigad District.	Private and Partly Grampanchayat, Apte Village	Residential and related activities; places of worship	Village Apte has a strong historic background of the Deccan era. It is located on the banks of Patalganga river on medieval period trade route	18th century	A(arc), A(Cul), A(his), I(sce) Natural Heritage	Precinct	Minor Repair
										
	South west entrance of Joshi Aali		View of Mandir's from Joshi Aali		Deepmala with the Mandir complex	South west entrance to Joshi Aali		House in Joshi Aali		Location map
43	116-P-Apte-01a-Ganesh Mandir	Ganesh Mandir, Apte	On the eastern bank of the lake opposite Joshi Ali in the northern sector of Apte Village, next to Shiv Mandir, Panvel Taluka, Raigad District	Grampanchayat, Apte	Place of Worship	The Mandir built in coursed black basalt masonry dates to Deccan period. It has a double-dome <i>shikhara</i> consisting of ornamentation in lime plaster. All corners of <i>sabhamandap</i> and <i>garbhagruha</i> carry decorative small shrines in niches at dome level.	18th century	A(arc), A(Cul)	I	Minor Repair
										
	Main entrance view		Side Elevation		Side Elevation1		View of <i>garbhagruha</i>		Location map	
44	116-P-Apte-01b-Shiv Mandir	Shiv Mandir, Apte	On the eastern bank of the lake opposite Joshi Ali in the northern sector of Apte Village, next to Ganesh Mandir, Panvel Taluka, Raigad District	Private family Trust	Place of Worship	Structure in black basalt masonry. Dome over <i>garbhagruha</i> with decorative relief work in lime plaster. <i>Sabhamandap</i> comprises of slender fluted wooden columns-typical of Maratha style architecture with decorative black basalt stone pedestal, Intricately carved wooden capitals and brackets. Floral patterns, wooden trellis and lime plaster stucco work decorate the	18th century	A(arc)(Cul)	I	Major Repair











Sr. No.	Survey Code	Nature of monuments, buildings, precincts, etc.	Location	Ownership	Usage	Special Feature	Date of Construction	Classification	Grading	State of Preservation
						sabhamandap walls.				
										
	Side Elevation View		View from sabhamandap to Nandi		Sabhamandap View		Columns and Ceiling Grid		Location map	
45	116-P-Apte-01c-Pond	Apte Lake, Apte	At the centre of Northern half of the village divided by Apte Rasayani bypass road of Apte Village, Taluka Panvel of Raigad District	Collector, Raigad District	Water body	Admeasuring approx 1 hectare, the lake is the central feature of the complex. The Mandirs and the residential development occur on its periphery. It is a natural lake. The water body needs to be preserved not only for its ecological & environmental value but is also an integral element of the built surroundings	18th century	I(sce), Natural Heritage	IE	Minor Repair
										
	Lake view								Location map	











Sr. No.	Survey Code	Nature of monuments, buildings, precincts, etc.	Location	Ownership	Usage	Special Feature	Date of Construction	Classification	Grading	State of Preservation
46	116-P-Apte-04-Water Supply System	Water Supply System ,Apte	Parallel to the western Half of Apte Rasayani bypass in village Apte, Taluka Panvel of Raigad District. Dam is located just above the Western outskirts of Apte village.	Grampanchayat Apte Village	infrastructure	A distinct water supply system. It drains excess water from a small dam located just above the Western outskirts of the village through an open / partially covered stone water channel to a rectangular dressed stone reservoir in the village. Excess water from this reservoir cascades to smaller reservoirs meant for various domestic uses.	Mid-19th century	A(cul), H (tec)	I	Ruin
										
	View of Main Reservoir		View of Secondary Reservoir		View of Main Reservoir		View of Secondary Reservoir		Location map	
47	120-P-Barapada-03-Datta Mandir	Ruins of Datta Mandir	150 M to the South west of Primary School on the outskirts of Village Barapada, taluka Panvel of Raigad district	Unknown	Place of worship	Finely dressed and carved black basalt stone masonry structure. Finely carved door frame in stone. Two small carved niches on either side of the entrance with arched cap. Stone plinth with carved stone lining in tiers. Small stone idol of Lord Ganesh at top center of entrance door frame.	18th century	A(arc) (cul)	IIB	Ruin
										
	Entrance Elevation		Entrance Wall Niche Detail		Entrance Door Architrave Detail		Plinth Corner Detail		Location map	
48	127-P-Bhokarpada-01-Khareshwar Mandir Complex	Khareshwar Mandir complex	North-West outskirts of Bhokarpada village, taluka Panvel of Raigad district	Private-owner Dr. Raghunath Palnitkar	Place of Worship	Traditional regional style Mandir with sloping roof and <i>kalyani</i> (temple pond). Decorative main shrine and <i>deepmala</i> in stone masonry	1834	A(arc), A(Cul)	IIA	Fair







Sr. No.	Survey Code	Nature of monuments, buildings, precincts, etc.	Location	Ownership	Usage	Special Feature	Date of Construction	Classification	Grading	State of Preservation
										
	Front Facade		Water Reservoir		Remnants in Premises		Front Elevation of <i>Garbhagruha</i>		Location map	
49	157-P-Gulsunde-01-Siddheshwar and Rameshwar Mandir Complex	Siddheshwar Mandir Complex	Siddheshwar Mandir-South eastern outskirts of Gulsunde village along the bank of Patalganga river. Taluka Panvel, District Raigad. Rameshwar Mandir in village Karade across Patalganga river	Mandir trust	Mandir: Worship, Ghat: Domestic and worship activities	Mandir from Deccan period; Intricate stone carvings, decorative lime plaster relief work on Dome <i>shikhara</i> . Traditional Stone Deepmal in the premises. Stone Steps forming <i>Ghat</i> have a few carved animal relief panels.	1867	A(arc)(Cul) I(sce)	IIA	Good
										
	View from river		Side View		Eastern entrance façade of the Mandir		Rameshwar Mandir across the river		Location map	
50	162-P-Karambeli Tarf Taloje-01-Chhota Morba Lake and Dam	Morba Dam and lake	Located on the Southern foothills of Haji Malang fort, taluka Panvel, District Raigad	Collector, Raigad District (PI check, it could be irrigation / PWD)	Water body	Important water body, .part of the Kalyan-Panvel-Khalapur fort precinct. Important part of the river systems	1975	I(sce), Natural Heritage	IE	Good




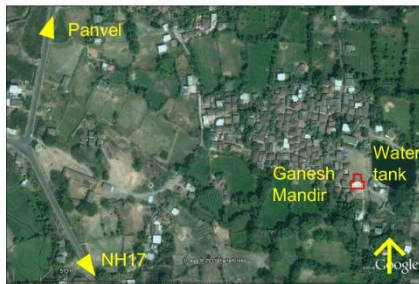




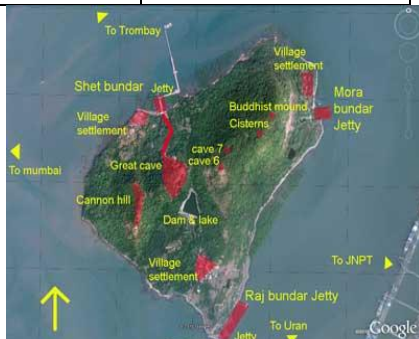





Sr. No.	Survey Code	Nature of monuments, buildings, precincts, etc.	Location	Ownership	Usage	Special Feature	Date of Construction	Classification	Grading	State of Preservation
										
	View of the dam and lake								Location map	
51	165-P-Karnala-01-Karnala Fort	Karnala fort	A solitary hill fort 8 Kms south of Panvel and a part of Karnala Bird Sanctuary, off NH17.Village Chinchvan, Panvel taluka, Raigad district	Govt of Maharashtra, Forest Department	Hill Fort defence architecture Tourism	Fort with a distinct, towering natural rock pinnacle. Remains of fortification and structures, water cisterns, Surrounded by dense forest.	13 th century, Restored and strengthened in 1670.	A(his), I(sce), Natural Heritage	I	Ruin
										
	Karnala pinnacle		Fortifications		Archway		Ruins on the fort		Location map	
52	184-P-Kudave-02-Stepped Well	Kudave stepped well	Located in a satellite settlement of Kudave village on its east along the banks of Karnavati river. Taluka Panvel	Private property ownership - Mr.Gavli	Well	Rectangular Stepped well which consists of a single storied structure below the ground level. The retaining walls are in finely dressed black basalt stone masonry with decorative niches. Few stones of the bund wall along the periphery of stepped well contain animal relief panels. First flight of steps descends to a small rectangular platform with intricately carved black basalt stone archway, brackets and flower motifs.	Mid-19th century	A (arc) C(seh)	I	Major Repair













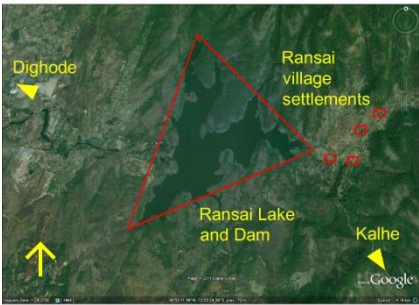
Sr. No.	Survey Code	Nature of monuments, buildings, precincts, etc.	Location	Ownership	Usage	Special Feature	Date of Construction	Classification	Grading	State of Preservation
										
	Stone archway View1		Top view of well		Steps in the well		Decorative relief work on the exterior of the well		Location map	
53	191-P-Maldunge-03-Gadheshwar Lake and Dam	Gadheshwar Lake and Dam	Located at the foothills of Peb, Nakhind and Matheran's northern flanks in Panvel taluka, district Raigad	Collector – Raigad District / Irrigation Dept. Govt. of Maharashtra)	Water body	Important water body .Part of the Kalyan-Panvel-Khalapur fort precinct. Important part of the river systems		I(sce), Natural Heritage	IE	Good
										
	Birds eye view of Gadheshwar lake		View of Intake well		View of the dam from north		Gadheshwar lake from Matheran, Porcupine point. Haji Malang, Tavli, Navra Navri pinnacles, Mhaismal and Chanderi in the background		Location map	
54	210-P-Palasppe-01-Someshwar and Vishnu Mandir Complex	Someshwar and Vishnu Mandir complex	Located on the northwest of Palaspe village's western sector along the banks of Karnavati river of taluka Panvel	Grampanchayat, Palaspe	Place of Worship, Cultural activities	Two Mandirs built in traditional, regional style of architecture and a distinct stepped well are situated in natural surroundings. Used not only for religious purpose but also for cultural activities.	Mid-19 century	A(arc), A(Cul), F, H(tec)	IIA	Good
										





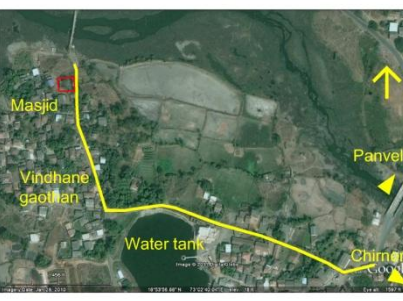
Sr. No.	Survey Code	Nature of monuments, buildings, precincts, etc.	Location	Ownership	Usage	Special Feature	Date of Construction	Classification	Grading	State of Preservation
	Someshwar Mandir exterior		Stepped well		Vishnu Mandir eastern facade		Surroundings of the Mandir complex		Location map	
55	210-P-Palasppe-03-Shiv Mandir Complex	Shiv Mandir complex	Situated on the west of the western sector of Palasppe village. Enroute to Someshwar and Vishnu Mandir complex on the eastern bank of Karnavati river near the bridge.	Grampanchayat, Palasppe village	Place of Worship, Ghat-Domestic and recreational use	A simple stone masonry Mandir on the banks of the river with steps leading to the waterfront and the dam creating a good recreational place.	Mid-19 century	A(Cul)	IIA	Good
										
	General view of Shiv Mandir and river		Dam on the river		Steps along the river		Railings on the dam		Location map	
56	210-P-Palasppe-05-Primary School	Palasppe Primary School	Located on the north of the western sector of village Palasppe, Panvel taluka, Raigad district	Grampanchayat, Palasppe	Educational	Oldest primary school in the village, proto type of school buildings consisting of Stone structure with gable and hipped roof. Part of the series of schools established between 1856-62 as per the education policy	1856	C(seh)	III	Minor Repair
										
	General view		Exterior of school building		Stone masonry detail		Ancillary structure in school building		Location map	
57	210-P-Palasppe-06-Vakratunda Rice Mill	Vakratunda Rice Mill	Located on the southern part of Western sector of Palasppe village. Panvel taluka, Raigad district	Private property	Service industry	This was the location of the first rice mill in Raigad district called Vakratunda rice mill, according to locals. The mill is now being used as a godown for old cotton mill Machinery. Part of the important local cottage industry indicating the regional crop pattern.	Early 19th century	C(seh),H(tec)	IIB	Good









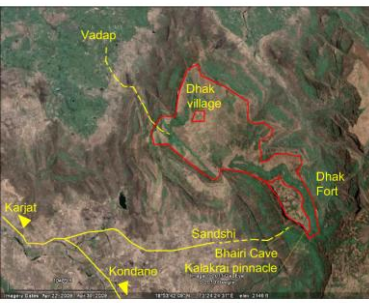





Sr. No.	Survey Code	Nature of monuments, buildings, precincts, etc.	Location	Ownership	Usage	Special Feature	Date of Construction	Classification	Grading	State of Preservation
										
	Exterior of mill View 1		Exterior of mill View2		Exterior of mill view 3				Location map	
58	210-P-Palasppe-07-Ram Mandir and premises of Oze wada	Oze wada Ram Mandir	Situated in the Oze wada it is located in the heart of Palasppe village in its western sector. Panvel taluka, Raigad district	Private property	Place of Worship	This Mandir is the only surviving structure of Oze wada which has historic reference. Wooden decorative pillars and arches. There is also an old water fountain. The flooring is made of mosaic tiles. The deity idols have distinct features.	Early 19th century	A(arc), A(Cul)	IIB	Good
										
	Internal courtyard in Oze wada		compound wall of Oze wada		Columns inside Ram Mandir		Ram Mandir Interior view		Location map	
59	231-P-Shirdhon-01a-Vasudev Balwant Phadke's Wada and Memorial Complex	Vasudev Balwant Phadke's Wada + Memorial complex	The memorial complex is located in the heart of the Shirdhon village. Panvel taluka, Raigad district	Grampanchayat, Shirdhon	Historical Landmark, Monumental	1) Vasudev Balwant Phadke's (noted freedom fighter) birth place and memorial. 2) The complex includes the wada, deepstambha, lake and surrounding vegetation. 3) The complex forms recreational space with monuments of historical importance and natural environment of trees and water Lake	Samadhi:17 Feb, 1883	A(arc),A(Cul), D(bio)	I	Major Repair





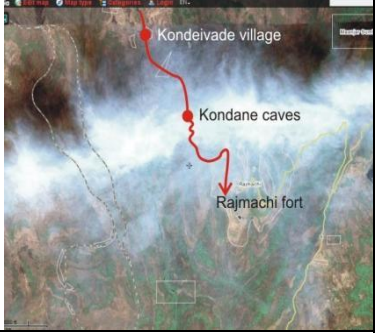





Sr. No.	Survey Code	Nature of monuments, buildings, precincts, etc.	Location	Ownership	Usage	Special Feature	Date of Construction	Classification	Grading	State of Preservation
										
		General view of memorial	Memorial complex	Vasudev Balwant Phadke's Birth place		Wada entrance view 2		Interior of the Wada		Location map


















Sr. No.	Survey Code	Nature of monuments, buildings, precincts, etc.	Location	Ownership	Usage	Special Feature	Date of Construction	Classification	Grading	State of Preservation
60	274-U-Chirner-02a-Jungle Satyagraha Memorial	Complex consisting of wells, memorials, Mandir and pond	Chirner village, Uran Taluka, Raigad District. Located in the <i>Mul pada</i> in the banks of a <i>devache tale</i> tank.	Grampanchayat, Chirner Village	Historical Monument	The Jungle <i>satyagraha</i> movement is of immense historical importance and socio-cultural importance in Chirner village.	Old settlement. 18 th century	A(cul), C(seh) D(bio) .	III	Good
										
		General view of memorial near the Ganesh mandir.		Jungle Satyagraha Memorial		Jungle Satyagraha Memorial stone			Location map	
61	280-U-Gharapuri-01-Gharapuri Island Complex	Gharapuri island	Gharapuri island Taluka –Uran, District - Raigad	Grampanchayat, Gharapuri Village, Forest dept. Government of Maharashtra, ASI - Aurangabad circle, Maharashtra	Rock-cut Caves – Heritage. Tourism Residential and related activities including agriculture / fishing etc.,	The whole island is a declared World Heritage site. Rock-cut architecture of Shaiva faith (6 th - 7 th cen. A.D.)	Caves dating to 6 th 7 th cen. A.D	A(arc)(his)(cul) B(per)(des) E F I(sce) Natural heritage	I	Good
								Location map		
	Approaching Gharapuri Island		Old and new Jetties with Trombay island in the background		Northern main entrance to the Caves complex		Stone plaque on steps		Location map	
										
	Main Entrance to the caves		Site Museum		Rockcut cave facade		Trimurti sculpture in the caves		Rock cut caves	











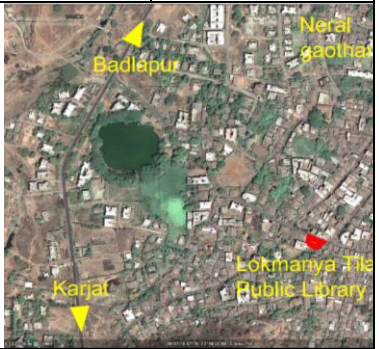


Sr. No.	Survey Code	Nature of monuments, buildings, precincts, etc.	Location	Ownership	Usage	Special Feature	Date of Construction	Classification	Grading	State of Preservation
										
		Dharmashala	Stupa Ruins			Rock cut Water Cisterns	Canon located on the western hill			Ruins of fortifications
62	308-U-Punade-02-Savkar House	Savkar wada Punade	Centrally located in the Punade village near Gamdevi Mandir. Panvel Taluka, Raigad District	Grampanchayat, Punade Village.	Residential; Presently unoccupied	Structure consisting of exposed brick work and coursed stone masonry. Fine quality. Decorative wooden elements such as door, architrave, and trusses are still present.	Mid 19th century	A(arc) C(seh)	IIB	Ruin
										
		West Facade	North West Side View			Main Entrance Porch	Masonry Detail on East Facade			Location map
63	309-U-Ransai-01-Ransai Lake and Dam	Ransai Lake and Dam	Ransai Lake and Dam, Uran Taluka, Raigad District	Maharashtra Jeevan Pradhikaran	Water body Infrastructure	Large water body supplying water to the surrounding region and an important wetland ecosystem	1970	I(sce) Natural heritage	IE	Good
										
		Lake view	Lake view							Location map






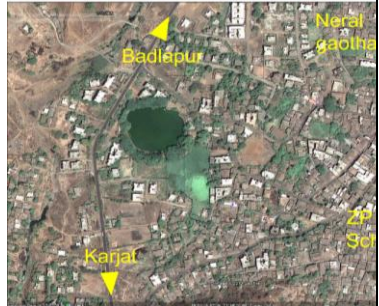








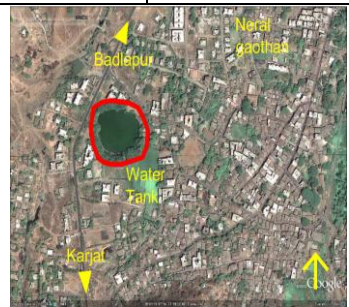
Sr. No.	Survey Code	Nature of monuments, buildings, precincts, etc.	Location	Ownership	Usage	Special Feature	Date of Construction	Classification	Grading	State of Preservation
64	320-U-Vindhane-01-Masjid Complex	Vindhane Masjid complex ruins	Vindhane village, Panvel Taluka, Raigad District	Grampanchayat, Vindhane	Place of worship; Presently not in Use	Masjid ruins comprising of prototype Islamic motifs and features. Decorative lime stucco work on walls and arches. A good example of Indo-saracenic architecture.	18th century	A(arc)(Cul)	I	Ruin
										
	Exterior view of Masjid		Mehrab View		Masjid complex View 1		Minar View 2		Location map	







Sr. No.	Survey Code	Nature of monuments, buildings, precincts, etc.	Location	Ownership	Usage	Special Feature	Date of Construction	Classification	Grading	State of Preservation
65	340-K-Bhivpuri -01- Octagonal Lake Complex	Bhivpuri lake complex	Located on the north eastern outskirts of Bhivpuri village, Karjat taluka, Raigad district	Collector, Raigad District	Water body	A natural lake lined with dressed black basalt stone in octagonal form. Flanked by Shiv and Ganesh Mandir, the idols wherein could be of archaeological importance. Remains of ancient stone idols in the vicinity. Built by the widow of Sadashiv Chimnaji, the hero of Panipat.	Late 18th century	A (arc) D (bio) I (sce) Natural heritage	IE	Good
										
	View of Ghat & Temple		General Lake View		Step Detail		Shivling and Nandi		Location map	
66	352-K-Dhak-01- Dhak Complex	Dhak Complex	A large plateau east of village Vadap, Kushivali and Sandshi	ASI, Aurangabad circle	Historical monument, place of worship Village,	Fort at over 600 M above MSL, Remotely accessible Dhak Fort, Bhairi Cave and Pinnacle	9 th century	A(his) I(sce) Natural Heritage	I	Ruin
										
	Bhairi cave and Kalakrai pinnacle		Dhak fort from Dhak plateau		Dhak fort from Kundeshwar		Bhairi cave Deity		Location map	
67	359-K-Gaurkamat-02-Bhivgad	Bhivgad	Located on the east of Gaurkamat village, taluka Karjat of Raigad district	ASI , Aurangabad circle, Maharashtra	Hill Fort defence architecture	Ruins of old fort walls and water cisterns.	17th century	A(his) I(sce) Natural Heritage	I	Ruin
										
	View from foothill		Water cistern		Gateway					









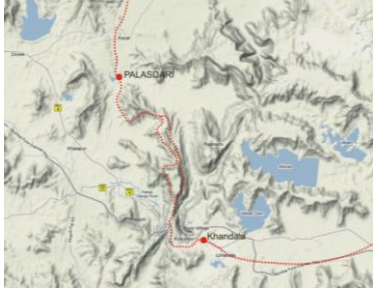
Sr. No.	Survey Code	Nature of monuments, buildings, precincts, etc.	Location	Ownership	Usage	Special Feature	Date of Construction	Classification	Grading	State of Preservation
68	373-K-Kondiwade-01-Kondane Caves	Kondane Buddhist caves	Located on the Western foothills of Rajmachi plateau and in the Ulhas River Valley, beyond the South Eastern outskirts of Kondane village, taluka Karjat of Raigad district	ASI, Aurangabad circle , Maharashtra	Rock cut Caves Tourism	Rock cut caves of Kondane are located on serene site. Huge tourist attraction. There are eight Buddhist Caves of Hinayana Buddhist Tradition enclosing sculptures, vihars, a chaitya and stupa. Ancient stone inscription which provides information about artists who carved the caves. Its architectural style and sculptures indicate that Kondane Caves complex was one of the important places on the ancient trade route from Sopara to Pune via Bhorghat.	B.C. 250-A.D. 100	A(arc) A(his) B(per) B(des) I(sec), Natural heritage	I	Good
										
	Chaitya facade		Entrance sun window arch to the Chaitya		Detail of stone carvings		Water fall		Location Map	
69	377-K-Kushiwali-01-Kosmeshwar Mandir	Kosmeshwar Shiv Mandir and complex ruins	Located on the southern outskirts of Kushiwali village, taluka Karjat of Raigad district	Grampanchayat, Kushiwali Village	Place of Worship	Mandir built in typical deccan temple architectural style. <i>Garbhagruha</i> in black basalt with dome in stone and lime plaster. Stone <i>Nandi</i> idol, <i>deepmala</i> . Remains of walls, column capitals and other ruins suggest the early existence of a Mandir complex.	18th century	A (arc) C(seh)	IIB	Major Repair
										
	Approach to Mandir		Garbhagruha View		Deepamala and ruins		Relief of Ganesh			
70	389-K-Newali-01-Sati Memorial	Newali Sati memorial	Located beyond the eastern outskirts of Newali village on the banks of Ulhas river, taluka Karjat, Raigad district	Grampanchayat, Newali Village	Place of worship	Shrine built in typical deccan temple architectural style with dome in stone and lime plaster. Decorative arched doorway, threshold, niches, and window sills in carved stone.	Mid 18th century	A(Cul)	IIA	Ruin


Sr. No.	Survey Code	Nature of monuments, buildings, precincts, etc.	Location	Ownership	Usage	Special Feature	Date of Construction	Classification	Grading	State of Preservation
										
	Closer view of the memorial		South-West Corner View		Threshold detail view	Dome interior view	Entrance Detail	Window Detail	Location Map	
71	390-K-Palasdari - 02-Palasdari Fort	Palasdari fort	To the south east of Palasdari railway station, Jamrung village	Forest Dept. Govt of Maharashtra	Hill Fort as part of defence system	Ruins of old fort and two water cisterns	16 th century	A(his) I(sce), Natural heritage	I	Ruin
										
	General view		Approach to fort		Ruins of fort wall		Water tank		Location Map	
72	390-K-Palasdari-01-Palasdari Lake and Dam	Palasdari Lake and Dam	West of Palasdari railway station of Karjat taluka, Raigad district	Central Railway, Mumbai division	Infrastructure. Previously used by Railways. Now used by locals for domestic activities, Tourism	Dam built by Railways for providing water to steam engines ascending and descending the Bhore ghat.	Mid 19 th century	I(sce) Natural heritage	IE	Minor Repair
										
	General view		Well		Dam wall View		Dam top view		Location Map	
73	429-K-Neral Bazarpeth Precinct	Neral Bazarpeth Precinct	Grampanchayat, Community	Place of Worship	Commerce/ Residential	This Bazarpeth was established in 18 th century. Although on the brinks of urbanization it retains some of its original architectural character.	Mid 18 th century	A (arc) C (seh)	Precinct	Minor Repair









Sr. No.	Survey Code	Nature of monuments, buildings, precincts, etc.	Location	Ownership	Usage	Special Feature	Date of Construction	Classification	Grading	State of Preservation
										
	Street View 1		Street View 2	Street View 2		Typical Structure 1	Typical Structure 2		Location Map	
74	429-K-Neral-02a-Lokmanya Tilak Public Library	Lokmanya Tilak Public Library	Centrally located at the beginning of the old bazaar peth south side. Neral, Karjat taluka, Raigad district	Trust	Educational Public Library	Well preserved gable end and hipped roof structure with clerestory windows, wooden trellis work, two levelled stone plinth. A prototype of traditional regional architecture style.	1935	A(arc) C(seh)	IIA	Good
										
	Street View		Entrance Elevation		Entrance Step		Office flooring		Location Map	
75	429-K-Neral-02b-Ram Mandir	Ram Mandir in Neral old bazaar peth	Neral old bazaar peth road. Neral, Karjat taluka, Raigad district	Trust	Place of Worship	Typical wooden framed Mandir with a mid level balcony overlooking the <i>sabhamandap</i>	Mid 18th century	A (arc) A (cul)	III	Good
										
	East Street Elevation		Temple entrance		Temple interior				Location Map	
76	429-K-Neral-05-Primary School Complex	Neral Primary School complex	Raigad Jillah Parishad Urdu Primary School, near Neral Matheran railway level crossing, Neral (West), taluka Karjat, Raigad district	Jillah Parishad, Raigad District	Educational	Used as a jail in pre independence period, stone walls, gable ended clerestory roofs, open front yard, L shaped school building.	Southern part 1923 (used as jail), Western wing: 1954	C(seh)	III	Good










Sr. No.	Survey Code	Nature of monuments, buildings, precincts, etc.	Location	Ownership	Usage	Special Feature	Date of Construction	Classification	Grading	State of Preservation
										
	Entrance View		Main building South elevation		East Elevation		Main building entrance porch	Main building classroom view	Location Map	
77	429-K-Neral-06-Neral Railway Station	Railway station	Neral Railway Station, Taluka Karjat, taluka Raigad	Central Railway, Mumbai division	Railway station Infrastructure	The premises showcase typical elements of a colonial period railway station consisting of wooden frame and stone masonry structures. The booking office still retains some old furniture. The old foot over bridge belonging to the Great Indian Peninsula Railway. The station master has an old bell. The narrow gauge Railway starts at Neral station.	1856	A(his) C(seh)	IIA	Good
										
	Railway platform view 1		Railway platform view 2						Location Map	
78	429-K-Neral-07b-Lake	Neral Lake	Neral lake, Neral Taluka Karjat, taluka Raigad	Collector, Raigad district	Water body	A natural lake lined with trees all around its periphery forms a crucial green zone within the heart of a now rapidly developing Neral town. Used as a public park and other recreational activities like boating	20th Century	I (sce) Natural Heritage	IE	Good
										
	Panoramic view of the Neral lake					North bank of the lake	Southern banks of the lake	Location Map		
79	429-K-Neral-08-Naze Wada	Naze Wada	Neral, Karjat, taluka Raigad	Private	Residential cum commercial	Good example of traditional domestic architecture of the region.	19 th century	A (arc) A (cul)	III	Minor Repair


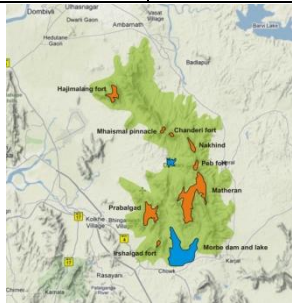



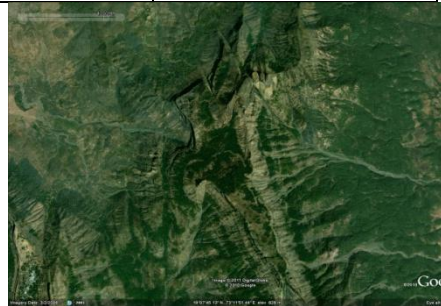



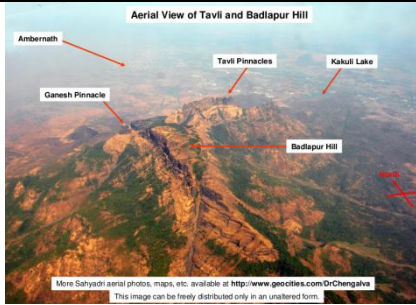

Sr. No.	Survey Code	Nature of monuments, buildings, precincts, etc.	Location	Ownership	Usage	Special Feature	Date of Construction	Classification	Grading	State of Preservation
										
		As seen for Neral Station		As seen for Neral Station		From Bazarpeth	Connection between 2 wings		Location Map	
80	429-K-Neral-09-Gandhre Wada	Gandhre Wada	Neral, Karjat, taluka Raigad	Private	Residential cum commercial	Good example of traditional domestic architecture of the region.	19 th century	A (arc) A (cul)	III	Minor Repair
										
						As seen from the bazarpeth street			Location Map	
81	429-K-Neral-10-Sugwekar Wada	Sugwekar Wada	Neral, Karjat, taluka Raigad	Private	Residential cum commercial	Good example of traditional domestic architecture of the region.	19 th century	A (arc) A (cul)	III	Minor Repair
										
		As seen from the village street				As seen from the village street	As seen from the village street		Location Map	
82	429-K-Neral-11-Joglekar Wada	Joglekar Wada	Neral, Karjat, taluka Raigad	Private	Residential	Good example of traditional domestic architecture of the region.	19 th century	A (arc) A (cul)	III	Fair









Sr. No.	Survey Code	Nature of monuments, buildings, precincts, etc.	Location	Ownership	Usage	Special Feature	Date of Construction	Classification	Grading	State of Preservation
										
		Wada entrance gate		Part elevation		Rear side of the wada premises			Location Map	
83	K-03- Bhor Ascend	Khandala Railway Ascend	Railroad ascend connecting Karjat/ Palasdari and Khandala/ Lonavala	Central Railway	Transport Infrastructure	This gradual railroad ascend starting from Palasdari at 100 M reaching its highest altitude of 600 M at Khandala links the Konkan to the Deccan Plateau. A landmark in civil engineering constructed in 1863 it includes stone arched viaducts, tunnels through black basalt rock and inclines	1863	A (arc)(his) C (seh) H (tech)	IIB	Good
										
									Location Map	



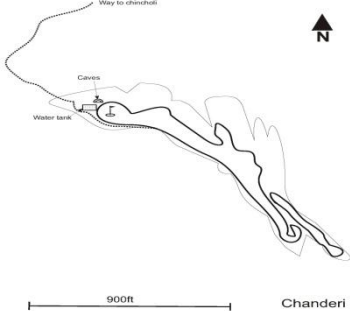





Sr. No.	Survey Code	Nature of monuments, buildings, precincts, etc.	Location	Ownership	Usage	Special Feature	Date of Construction	Classification	Grading	State of Preservation
84	435-KP-Bhilavale-01-Bhilavale Lake and Dam	Bhilavale dam and lake	Bhilavale dam, Bhilavale village, Khalapur Taluka, District Raigad	Collector, Raigad District, Irrigation Dept / PWD, Government of Maharashtra	Water body Wetland ecology	Large water body. An important Ground water / part of river system. Earthen dam with dressed stone facing	Late 19th century	I(sce) Natural heritage	IE	Good
										
	General View								Location Map	
85	439-KP-Chouk Manivali-03-Primary School	Chouk Primary School	Raigad Jillah Parishad School, Opposite Chowk Police station, Chowk village, Khalapur Taluka, District Raigad	Raigad Jillah Parishad	Educational	A well maintained stone masonry structure, a prototype of similar buildings, Gable ended roof with clear storey. Part of a series of Primary School buildings opened during the mid 19 th century	1856	C(seh)	III	Good
										
	East elevation		Entrance Porch view		South West view		Entrance steps	Classroom view	Location Map	






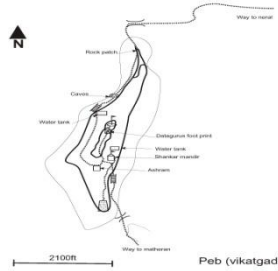





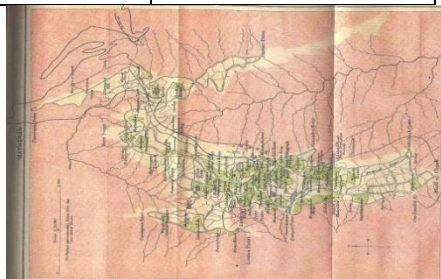
Sr. No.	Survey Code	Nature of monuments, buildings, precincts, etc.	Location	Ownership	Usage	Special Feature	Date of Construction	Classification	Grading	State of Preservation
86	447-KP-Kalote Mokashi-01-Kalote Lake and Dam	Kalote dam and lake	Kalote Dam, Village Kalote, Taluka Khalapur, District Raigad	Collector, Raigad District	Water body Wetland Ecology	Large water body. An important ground water / part of river system. Earthen dam with dressed stone facing	1976	I(sec) Natural heritage	IE	Good
										
	Dam wall		Lake view and surroundings						Location Map	
87	453-KP-Khalapur-01-Primary School	Khalapur primary school	Raigad Jillah Parishad School, near Hanuman Mandir, Khalapur village, Khalapur Taluka, District Raigad	Raigad Jillah Parishad,	Educational	Uncoursed black basalt Stone walls with dressed corners. Semi circular stone arched lintels for windows, wooden lintels for ventilators, Gable ended roof with clearstory. Kingpost roof truss inside. Part of a series of Primary School buildings opened during the mid 19 th century	1856	C(seh)	III	Good
										
	Establishment plaque		East elevation		South elevation	West elevation		Location Map		






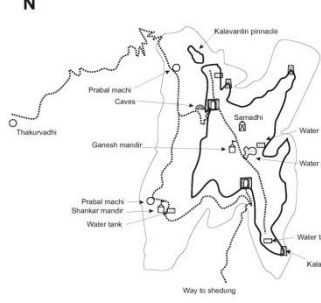





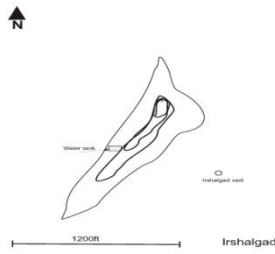
Sr. No.	Survey Code	Nature of monuments, buildings, precincts, etc.	Location	Ownership	Usage	Special Feature	Date of Construction	Classification	Grading	State of Preservation
88	457-KP-Mahad-01-Varadvinayak Mandir Precinct	Varadvinayak Ganpati Mandir Precinct	Varadvinayak Ganpati Mandir, Village Mahad, Khalapur taluka of Raigad district	Mahad Grampanchayat; Mandir Trust	Place of worship & cultural activities	The zone surrounding the Ganpati mandir (one of the Ashtavinayak), the Mandir pond and surrounding areas.	18th century	A(cul), (his) C(seh)	Precinct	Minor Repair
										
	Location Map									
89	457-KP-Mahad-01a-Varadvinayak Mandir Garbhagruha	Varadvinayak Ganpati Mandir Garbhagruha	Varadvinayak Ganpati Mandir, Village Mahad, Khalapur taluka of Raigad district	Mandir Trust	Place of worship	Original <i>garbhagruha</i> in dressed black basalt stone and fine architectural detailing. One of the Ashtavinayak destinations.	18th century	A(cul), (his) C(seh)	I	Minor Repair
										
	Entrance view North East corner		Lake neighbouring temple		Older <i>garbhagruha</i> entrance view		Older <i>garbhagruha</i> corner detail		Location Map	
90	489-KP-01-Matheran Range Precinct	Matheran Range Precinct	Located centrally in the MMR region spanning from Thane district in the north to Raigad in the south	Forest Department	Gathering, grazing by settlements of local communities within its region; Recreation; Education	This is an isolated range of hills/ pinnacles with distinct geomorphologic profiles. They are a local satellite of the main Western Ghats and spread in bean shape running along the north south axis bound by Ambernath city and Morbe dam. It hosts a variety of flora fauna and settlements of tribal communities. Many of the hills have fragments of historical/ archaeological remnants whose past is untraceable.	Natural	I(sec) Natural heritage	Precinct	Minor Repair




Sr. No.	Survey Code	Nature of monuments, buildings, precincts, etc.	Location	Ownership	Usage	Special Feature	Date of Construction	Classification	Grading	State of Preservation
										
	Matheran Range Entire precinct view from Nakhind									
91	489-KP-01a-Badlapur Hill	Badlapur Hill	Forming the northern most flank of the Matheran Range precinct, abutted by Badlapur city on its northeast	Forest Department	Gathering, grazing by settlements of local communities within its region; Recreation; Education	It has a distinct geomorphologic profile and the surrounding region supports a variety of flora fauna and some settlements of tribal communities.	Natural	I(sec) Natural heritage	I	Minor Repair
										
	Badlapur hill and Tavli			Badlapur Hill View 2		Aerial View			Location Map	
92	489-KP-01b-Tavli	Tavli	Forming the northern most flank of the Matheran Range precinct abutted by Badlapur city on its northeast	Forest Department	Gathering, grazing by settlements of local communities within its region; Recreation; Education	It has a distinct geomorphologic profile and the surrounding region supports a variety of flora fauna and some settlements of tribal communities.	Natural	I(sec) Natural heritage	I	Minor Repair
										
	Tavli View 1		Tavli View 2		Tavli View 3		Aerial View		Location Map	















Sr. No.	Survey Code	Nature of monuments, buildings, precincts, etc.	Location	Ownership	Usage	Special Feature	Date of Construction	Classification	Grading	State of Preservation
93	190-P-Mahodar-01-Haji Malang	Haji Malang	This hill forms the northwestern flank of the range	Forest Department	Gathering, grazing by settlements of local communities within its region; Recreation; Education, Worship	It has a distinct geomorphologic profile, with a community settled on its base plateau. A <i>dargah</i> within this same settlement is a popular place of worship. The surrounding region supports a variety of flora fauna and some settlements of tribal communities.	Natural	I(sec) Natural heritage	I	Minor Repair
										
	Haji Malang View 1		Haji Malang View 2		Haji Malang Aerial view 1		Haji Malang Aerial view 2		Location Map	
94	237-P-Tamsai-01-Mhaismal Pinnacle	Mhaismal pinnacle	This pinnacle is located centrally in the range	Forest Department	Gathering, grazing by settlements of local communities within its region; Recreation; Education	It has a distinct geomorphologic profile and the surrounding region supports a variety of flora fauna and some settlements of tribal communities. A northern flank connecting to Badlapur hill has a series of pinnacles known as <i>Navra Navri</i> pinnacles	Natural	I(sec) Natural heritage	I	Minor Repair
										

Sr. No.	Survey Code	Nature of monuments, buildings, precincts, etc.	Location	Ownership	Usage	Special Feature	Date of Construction	Classification	Grading	State of Preservation
95	237-P-Tamsai-02-Chanderi Pinnacle	Chanderi pinnacle	This pinnacle is located centrally in the range	Forest Department	Gathering, grazing by settlements of local communities within its region; Recreation; Education	It has a distinct geomorphologic profile and the surrounding region supports a variety of flora fauna and some settlements of tribal communities.	Natural	I(sec) Natural heritage	I	Minor Repair
										
96	237-P-Tamsai-03-Nakhind Pinnacle	Nakhind	This pinnacle is located centrally in the range	Forest Department	Gathering, grazing by settlements of local communities within its region; Recreation; Education	It has a distinct geomorphologic profile and the surrounding region supports a variety of flora fauna and some settlements of tribal communities.	Natural	I(sec) Natural heritage	I	Minor Repair
										
	Nakhind view 1			Nakhind View of Top	Nakhind from Neral		Nakhind from Matheran		Location Map	








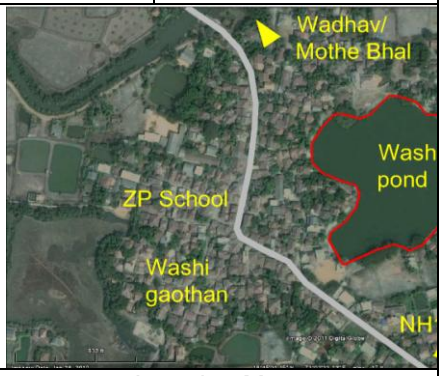
Sr. No.	Survey Code	Nature of monuments, buildings, precincts, etc.	Location	Ownership	Usage	Special Feature	Date of Construction	Classification	Grading	State of Preservation
97	191-P-Maldunge-04-Vikatgad(Peb Fort)	Peb fort	This fort is located centrally in the range and is linked to Matheran	Forest Department	Gathering, grazing by settlements of local communities within its region; Recreation; Education	It has a distinct geomorphologic profile and the surrounding region supports a variety of flora fauna and some settlements of tribal communities. It also has some scattered historical remnants	Natural	I(sec) Natural heritage	I	Ruin
										
	Peb View 1		Peb View from Matheran		Fort Wall ruins	Cave at Peb		Shrine at Peb		Sketch Map of Peb
98	489-KP-Warose Tarf Wankhal-01-Matheran	Matheran	Forms the south eastern tip of the range	Forest Department	Hill station, Gathering, grazing by settlements of local communities within its region; Recreation; Education	Matheran has the largest plateau in the whole group and has been developed as a hill station. It has many subsidiary flanks and the surrounding region hosts a variety of flora fauna and some settlements of tribal communities.	Natural	I(sec) Natural heritage	I	Good
										
	Matheran from Prabalgad		Matheran View 1	Matheran Railway View 1		Charlotte Lake		Matheran Railway Station		Matheran Map 1920

Sr. No.	Survey Code	Nature of monuments, buildings, precincts, etc.	Location	Ownership	Usage	Special Feature	Date of Construction	Classification	Grading	State of Preservation
99	187-P-Loniwadi-01-Prabalgad	Prabalgad	Forms the south western tip of the range	Forest Department	Gathering, grazing by settlements of local communities within its region; Recreation; Education	Neighbouring Matheran it has twin plateaus with varying elevations. It has some subsidiary flanks which host a variety of flora fauna. Some tribal communities are settled on its lower plateau and the surrounding regions. The upper plateau has various approaches and some scattered historical remnants	Natural	I(sec) Natural heritage	I	Ruin
										
	Prabal View from West	Col between <i>Kalavantin</i> and Prabal massif		Ruins of Fort Walls on top of Prabal		Prabalmachi settlement	Water cistern ruins	Sketch Map of Prabal		
100	489-KP-Warose Tarf Wankhal-02-Irshalgad(Vishalgad)	Irshalgad	Forms the southern tip of the range	Forest Department	Gathering, grazing by settlements of local communities within its region; Recreation; Education	It has a distinct geomorphologic profile, with a tribal community settled on its base plateau. The surrounding region hosts a variety of flora and fauna	Natural	I(sec) Natural heritage	I	Minor Repair
										
	Irshalgad view 1	Irshalgad top view		Pin hole between pinnacles		Irshalwadi view 1	Irshalwadi view 2	Sketch map of Irshalgad		

Sr. No.	Survey Code	Nature of monuments, buildings, precincts, etc.	Location	Ownership	Usage	Special Feature	Date of Construction	Classification	Grading	State of Preservation
101	KP-03-Morbe Lake and Dam	Morbe dam and lake	Morbe Dam and Lake, village Morbe, Khalapur Taluka of Raigad district	Collector, Raigad district	Water body Water supply infrastructure Wetland ecology	The dam covers a vast area and currently supplies water to Navi Mumbai. It has a good potential for supporting the existing natural ecosystem of the region. Especially the valley formed between massifs of Matheran and Prabal.	2006	I(sec) Natural heritage	IE	Good
										
	View of the lake from Irshalgad			Irshalgad and Prabalgad viewed from the Dam					Location Map	

Sr. No	Survey Code	Nature of monuments, buildings, precincts, etc.	Location	Ownership	Usage	Special Feature	Date of construction	Classification	Grading	State of Preservation
102	493-PN-Antore-01-Antore Jetty	Antore jetty	Near Sapoli Bedi Dam over Bhogeshwar River, Village Antore, Taluka Pen of Raigad District	Maharashtra Maritime Board	Jetty	Dressed stone pier with metal lamp posts. An important jetty/port on ancient trade route.	18th century	A(his) C (seh)	III	Major Repair
										
	General view		West side view		North side view		Light pillar		Location Map	
103	524-PN-Kashimire-01-Shahpada Dam and Lake	Shahpada dam and Lake	Village Kashimire, Taluka Pen of Raigad District	Collector Raigad district	Water body Irrigation Wetland ecology	Large water body. An important ground water / part of river system. Earthen dam with dressed stone facing	19th Century	I (sce), Natural heritage	IE	Minor Repair
										
	Dam wall		Dam top view		Control Station		Location Map			
104	543-PN-Patnoli-01- Patneshwar Mandir Complex	Patneshwar Mandir Complex	Village Patnoli, Taluka Pen of Raigad District	Trust	Place of worship	Typical mandir complex comprising of main shrine in typical Deccan architectural style, secondary shrines, <i>deepmala</i> and water tank	19th century	A (arc), A (cul) I (sce); Natural heritage	III	Good
										
	Temple North elevation		Garbhagruha elevation		Sabhagruha view		Nandi		Location Map	

Sr. No	Survey Code	Nature of monuments, buildings, precincts, etc.	Location	Ownership	Usage	Special Feature	Date of construction	Classification	Grading	State of Preservation
105	543-PN-Patnoli-03-Patnoli Tank	Patnoli Tank	Next to Datta Mandir, village Patnoli, Taluka Pen of Raigad District	Grampanchayat, Patnoli village	Water body Wetland ecology	Water Tank with a small dressed stone <i>ghat</i> and a brick lined well, Well with brick arch	19th century	I (sce); Natural heritage	IE	Ruin
										
	North View 1		East View		Steps view 1		Step view 2		Location Map	
106	543-PN-Patnoli-04-Patnoli Well	Patnoli Well	Near Datta Mandir, village Patnoli, Taluka Pen of Raigad District	Grampanchayat, Patnoli village	Well	Large diameter dressed stone well. Good quality workmanship	19th century	C (seh)	IE	Minor Repair
										
	Location View		Internal steps and well		Well view 1		Stone lining view		Location Map	
107	562-PN-Wadkhal-04-Dharamtar Jetty Complex	Dharamtar jetty	Village Vadkhal, Pen taluka of Raigad district	Maharashtra Maritime Board	Jetty Water transport Infrastructure	Typical Maritime jetty. Dharamtar jetty has been the entry to hinterland prior to Mumbai port	18th century	C (seh)	IIB	Major Repair
										
	Approach view		land bridge view 1		Jetty Steps		Port office view		Location Map	

Sr. No	Survey Code	Nature of monuments, buildings, precincts, etc.	Location	Ownership	Usage	Special Feature	Date of construction	Classification	Grading	State of Preservation
108	564-PN-Washi-06-Primary School	Washi primary school	Village Washi, Taluka Pen of Raigad District	Raigad Jillah Parishad	Educational	Part of a series of primary school buildings opened during the mid 19th century	1 Aug 1865	C (seh)	III	Good
										
	Street View		Main entrance		East elevation		Entrance veranda		Location Map	
109	564-PN-Washi-09-Pond	Washi pond	Village Washi, Taluka Pen of Raigad District	Collector, Raigad district	Water body Wetland ecology	Large natural pond surrounded by many religious structures		I (sce), Natural Heritage	IE	Minor Repair
										
	002 A small shrine outside Shiv Mandir abutting the pond			General view					Location Map	